



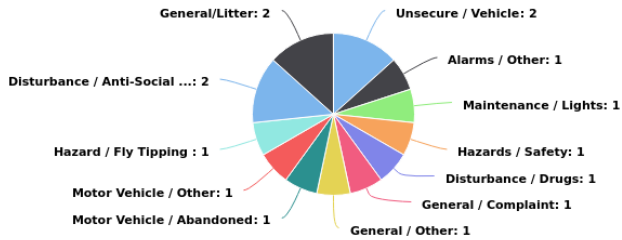
Hullbridge Parish Council Incident Analysis 01-10-2025 - 31-03-2026

Multi-dimension Overview

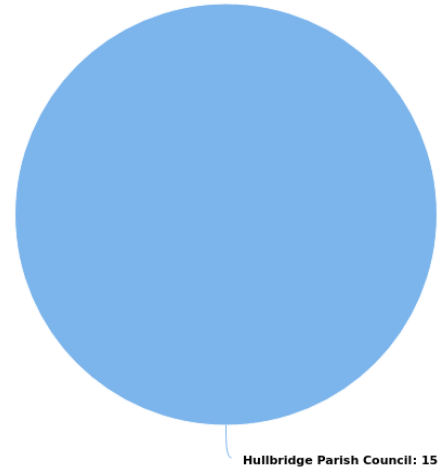
01-10-2025 - 31-03-2026



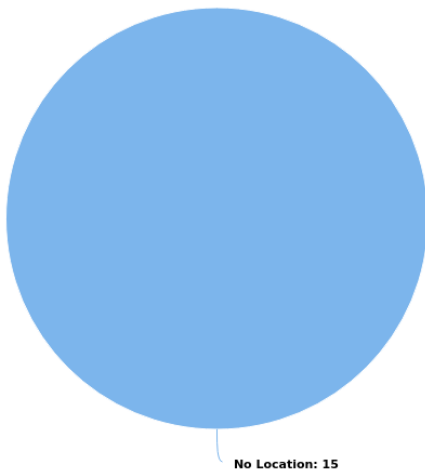
Incident Category



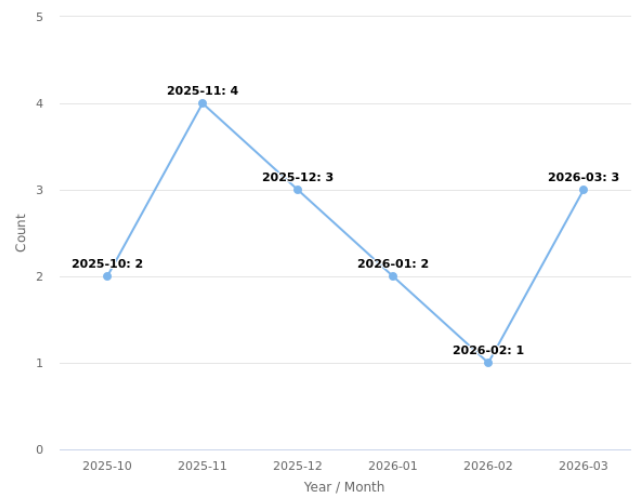
Account



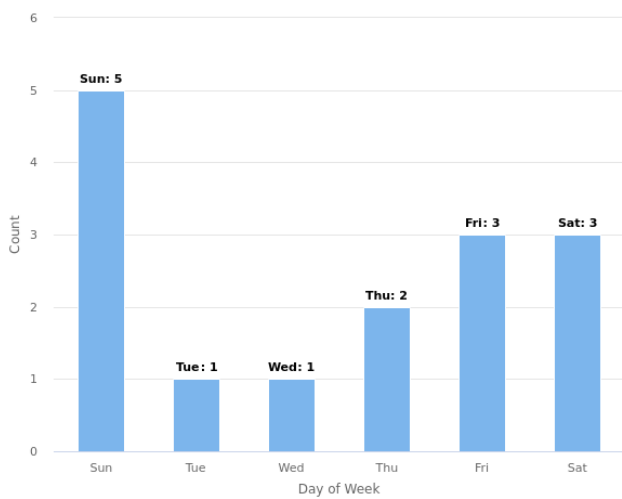
On-Premise Site Location



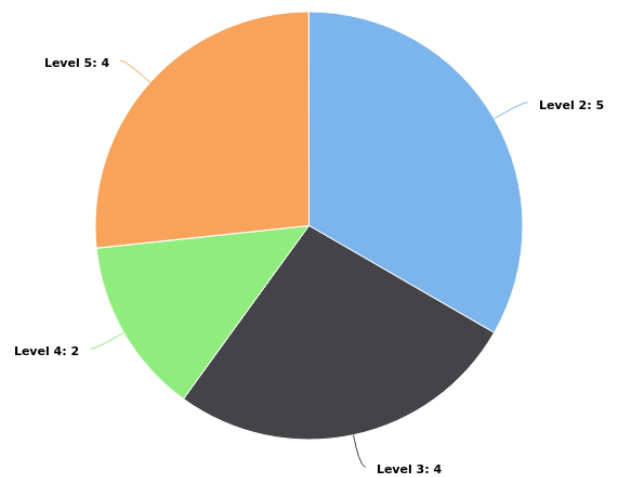
Year / Month



Day of Week



Incident Severity Level (1-5)

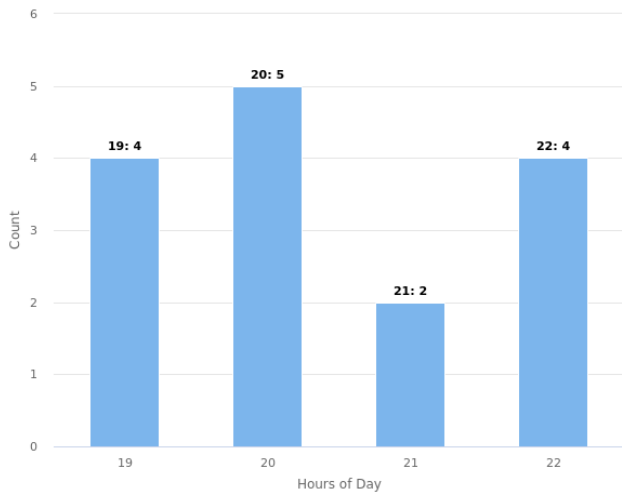


Multi-dimension Overview

01-10-2025 - 31-03-2026



Hours of Day



Incident Category by Day of Week

01-10-2025 - 31-03-2026



Incident Category	Sun	Tue	Wed	Thu	Fri	Sat	Total
Unsecure / Vehicle	1			1			2
Alarms / Other	1						1
Maintenance / Lights				1			1
Hazards / Safety		1					1
Disturbance / Drugs					1		1
General / Complaint					1		1
General / Other	1						1
Motor Vehicle / Abandoned						1	1
Motor Vehicle / Other			1				1
Hazard / Fly Tipping					1		1
Disturbance / Anti-Social Behaviour	1					1	2
General/Litter	1					1	2
Total	5	1	1	2	3	3	15

Incident Category by Month

01-10-2025 - 31-03-2026



Incident Category	Jan	Feb	Mar	Oct	Nov	Dec	Total
Unsecure / Vehicle			1		1		2
Alarms / Other			1				1
Maintenance / Lights					1		1
Hazards / Safety				1			1
Disturbance / Drugs						1	1
General / Complaint				1			1
General / Other			1				1
Motor Vehicle / Abandoned	1						1
Motor Vehicle / Other						1	1
Hazard / Fly Tipping					1		1
Disturbance / Anti-Social Behaviour		1				1	2
General/Litter	1				1		2
Total	2	1	3	2	4	3	15

Incident Location by Day of Week

01-10-2025 - 31-03-2026



On-Premise Site Location	Sun	Tue	Wed	Thu	Fri	Sat	Total
No Location	5	1	1	2	3	3	15
Total	5	1	1	2	3	3	15

Incident Location by Month

01-10-2025 - 31-03-2026



On-Premise Site Location	Jan	Feb	Mar	Oct	Nov	Dec	Total
No Location	2	1	3	2	4	3	15
Total	2	1	3	2	4	3	15