



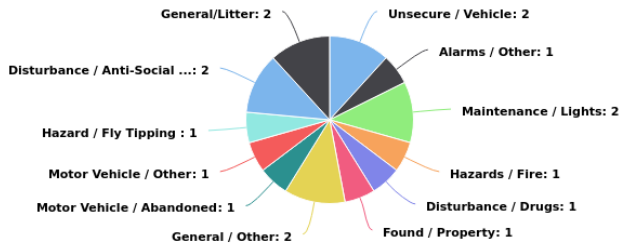
Hullbridge Parish Council Incident Analysis 01-11-2025 - 30-04-2026

Multi-dimension Overview

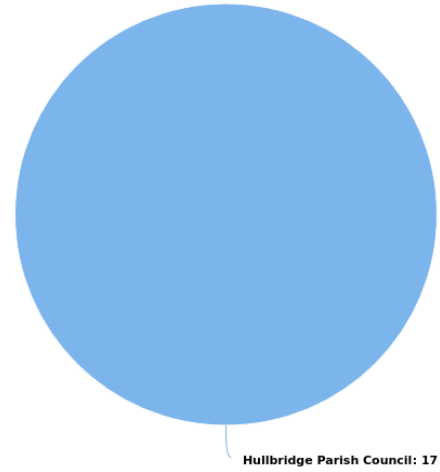
01-11-2025 - 30-04-2026



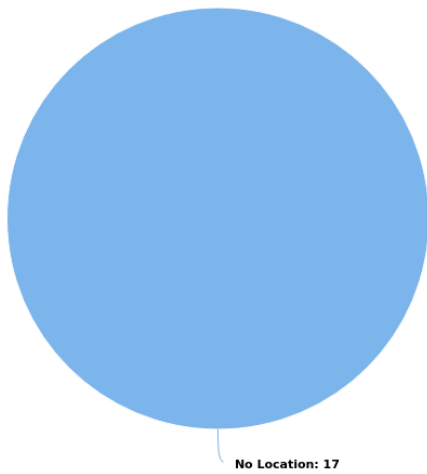
Incident Category



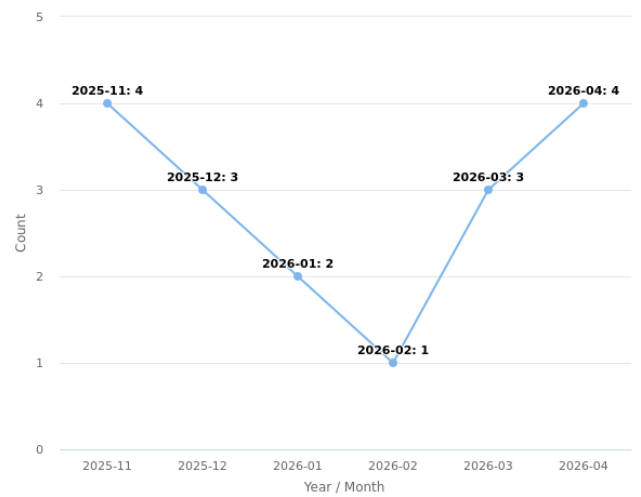
Account



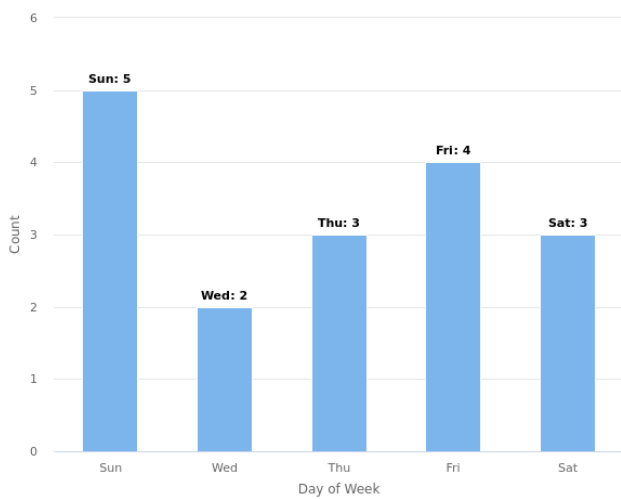
On-Premise Site Location



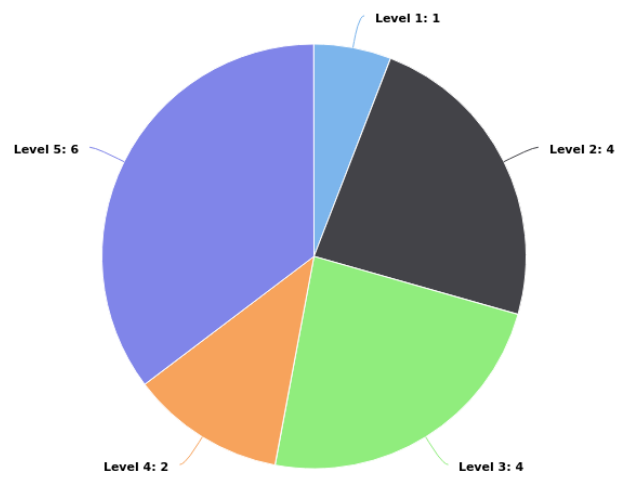
Year / Month



Day of Week



Incident Severity Level (1-5)

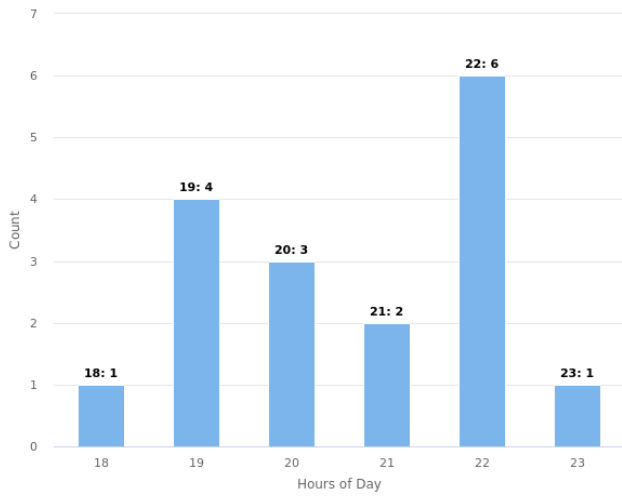


Multi-dimension Overview

01-11-2025 - 30-04-2026



Hours of Day



Incident Category by Day of Week

01-11-2025 - 30-04-2026



Incident Category	Sun	Wed	Thu	Fri	Sat	Total
Unsecure / Vehicle	1		1			2
Alarms / Other	1					1
Maintenance / Lights			1	1		2
Hazards / Fire				1		1
Disturbance / Drugs				1		1
Found / Property		1				1
General / Other	1		1			2
Motor Vehicle / Abandoned					1	1
Motor Vehicle / Other		1				1
Hazard / Fly Tipping				1		1
Disturbance / Anti-Social Behaviour	1				1	2
General/Litter	1				1	2
Total	5	2	3	4	3	17

Incident Category by Month

01-11-2025 - 30-04-2026



Incident Category	Jan	Feb	Mar	Apr	Nov	Dec	Total
Unsecure / Vehicle			1		1		2
Alarms / Other			1				1
Maintenance / Lights				1	1		2
Hazards / Fire				1			1
Disturbance / Drugs						1	1
Found / Property				1			1
General / Other			1	1			2
Motor Vehicle / Abandoned	1						1
Motor Vehicle / Other						1	1
Hazard / Fly Tipping					1		1
Disturbance / Anti-Social Behaviour		1				1	2
General/Litter	1				1		2
Total	2	1	3	4	4	3	17

Incident Location by Day of Week

01-11-2025 - 30-04-2026



On-Premise Site Location	Sun	Wed	Thu	Fri	Sat	Total
No Location	5	2	3	4	3	17
Total	5	2	3	4	3	17

Incident Location by Month

01-11-2025 - 30-04-2026



On-Premise Site Location	Jan	Feb	Mar	Apr	Nov	Dec	Total
No Location	2	1	3	4	4	3	17
Total	2	1	3	4	4	3	17