



## Hullbridge Parish Council Incident Analysis

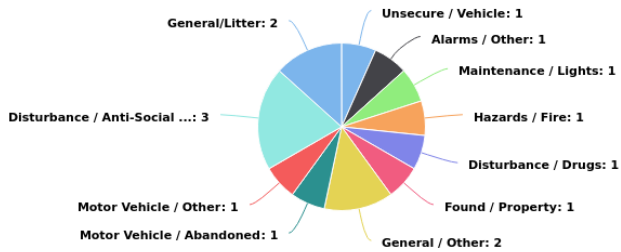
01-12-2025 - 31-05-2026

# Multi-dimension Overview

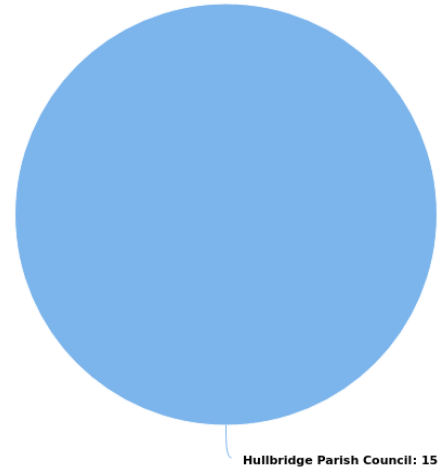
01-12-2025 - 31-05-2026



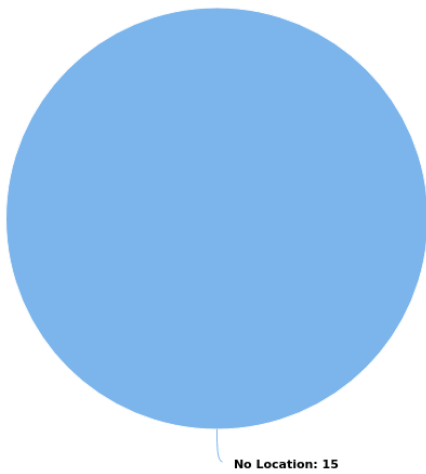
## Incident Category



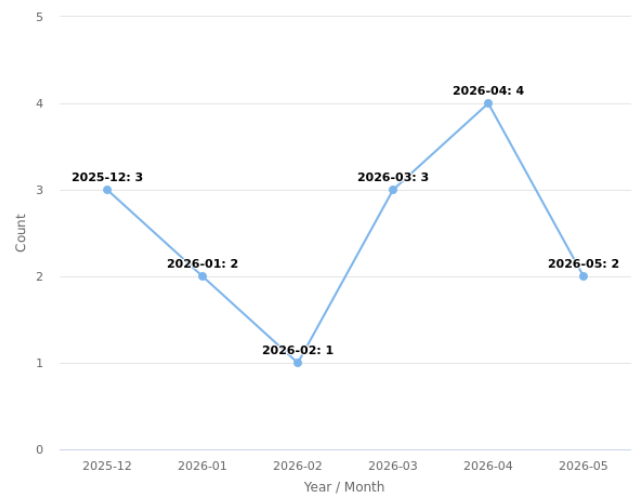
## Account



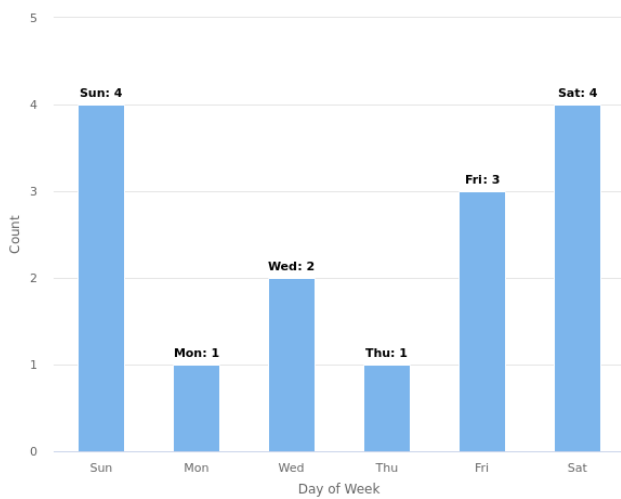
## On-Premise Site Location



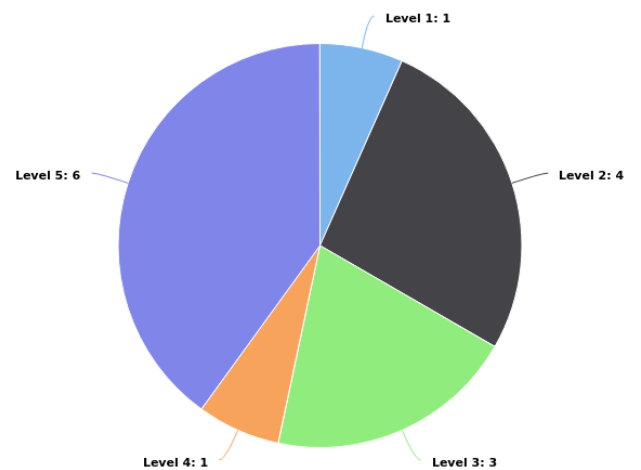
## Year / Month



## Day of Week



## Incident Severity Level (1-5)



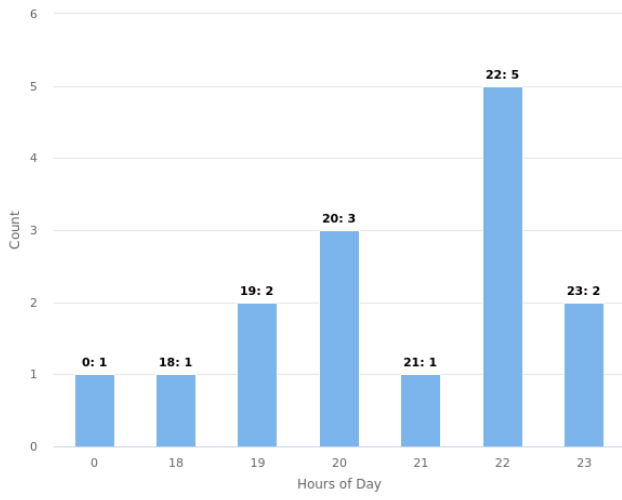
# Multi-dimension Overview

01-12-2025 - 31-05-2026



## Hours of Day

---



# Incident Category by Day of Week

01-12-2025 - 31-05-2026



Incident Category	Sun	Mon	Wed	Thu	Fri	Sat	Total
Unsecure / Vehicle	1						1
Alarms / Other	1						1
Maintenance / Lights					1		1
Hazards / Fire					1		1
Disturbance / Drugs					1		1
Found / Property			1				1
General / Other	1			1			2
Motor Vehicle / Abandoned						1	1
Motor Vehicle / Other			1				1
Disturbance / Anti-Social Behaviour	1					2	3
General/Litter		1				1	2
Total	4	1	2	1	3	4	15

# Incident Category by Month

01-12-2025 - 31-05-2026



Incident Category	Jan	Feb	Mar	Apr	May	Dec	Total
Unsecure / Vehicle			1				1
Alarms / Other			1				1
Maintenance / Lights				1			1
Hazards / Fire				1			1
Disturbance / Drugs						1	1
Found / Property				1			1
General / Other			1	1			2
Motor Vehicle / Abandoned	1						1
Motor Vehicle / Other						1	1
Disturbance / Anti-Social Behaviour		1			1	1	3
General/Litter	1				1		2
<b>Total</b>	<b>2</b>	<b>1</b>	<b>3</b>	<b>4</b>	<b>2</b>	<b>3</b>	<b>15</b>

# Incident Location by Day of Week

01-12-2025 - 31-05-2026



On-Premise Site Location	Sun	Mon	Wed	Thu	Fri	Sat	Total
No Location	4	1	2	1	3	4	15
Total	4	1	2	1	3	4	15

# Incident Location by Month

01-12-2025 - 31-05-2026



On-Premise Site Location	Jan	Feb	Mar	Apr	May	Dec	Total
No Location	2	1	3	4	2	3	15
Total	2	1	3	4	2	3	15