



## Hullbridge Parish Council Incident Analysis

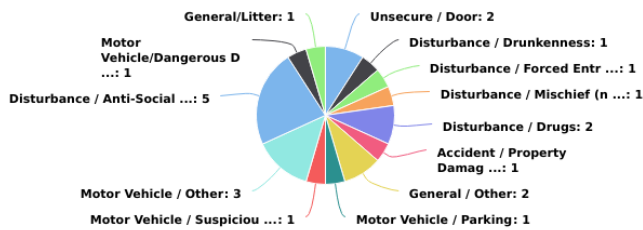
01-01-2025 - 30-06-2025

# Multi-dimension Overview

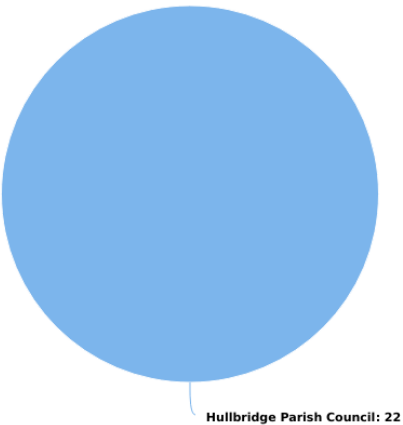
01-01-2025 - 30-06-2025



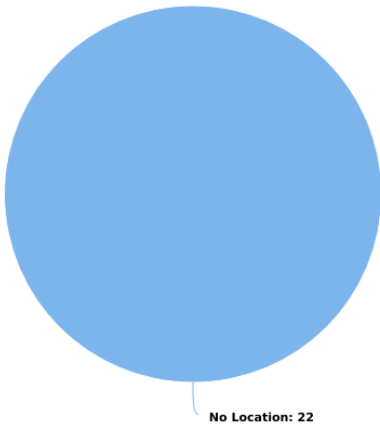
## Incident Category



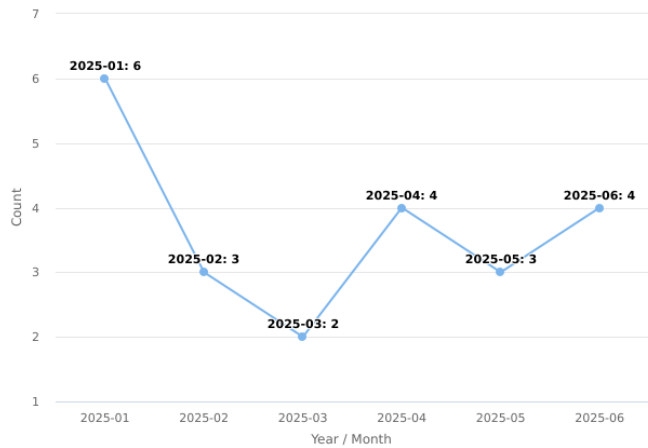
## Account



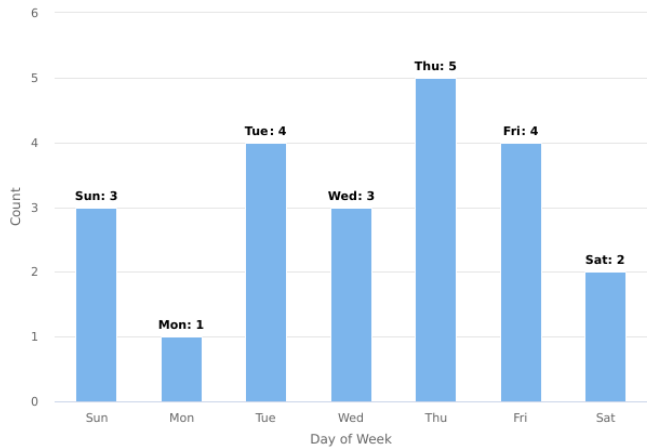
## On-Premise Site Location



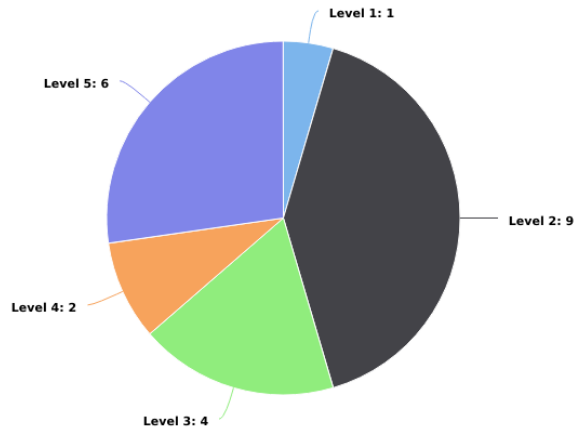
## Year / Month



## Day of Week



## Incident Severity Level (1-5)

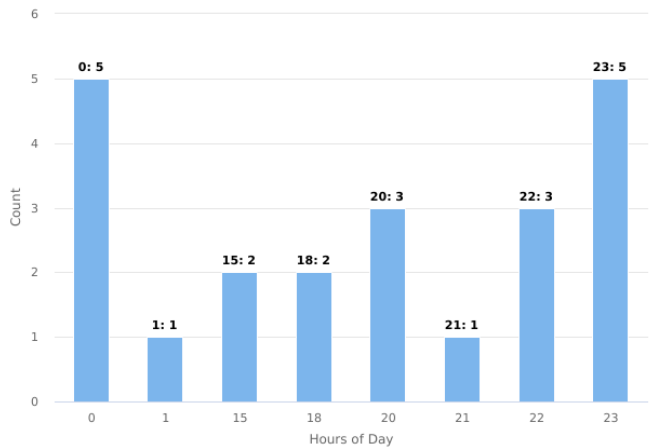


# Multi-dimension Overview

01-01-2025 - 30-06-2025



Hours of Day



# Incident Category by Day of Week

01-01-2025 - 30-06-2025



Incident Category	Sun	Mon	Tue	Wed	Thu	Fri	Sat	Total
Unsecure / Door	1					1		2
Disturbance / Drunkenness				1				1
Disturbance / Forced Entry		1						1
Disturbance / Mischief (nuisance)							1	1
Disturbance / Drugs						1	1	2
Accident / Property Damage			1					1
General / Other	1				1			2
Motor Vehicle / Parking			1					1
Motor Vehicle / Suspicious					1			1
Motor Vehicle / Other			1		2			3
Disturbance / Anti-Social Behaviour			1	1	1	2		5
Motor Vehicle/Dangerous Driving				1				1
General/Litter	1							1
Total	3	1	4	3	5	4	2	22

# Incident Category by Month

01-01-2025 - 30-06-2025



Incident Category	Jan	Feb	Mar	Apr	May	Jun	Total
Unsecure / Door		1		1			2
Disturbance / Drunkenness	1						1
Disturbance / Forced Entry		1					1
Disturbance / Mischief (nuisance)			1				1
Disturbance / Drugs	1					1	2
Accident / Property Damage						1	1
General / Other					1	1	2
Motor Vehicle / Parking		1					1
Motor Vehicle / Suspicious				1			1
Motor Vehicle / Other	2			1			3
Disturbance / Anti-Social Behaviour			1	1	2	1	5
Motor Vehicle/Dangerous Driving	1						1
General/Litter	1						1
Total	6	3	2	4	3	4	22

# Incident Location by Day of Week

01-01-2025 - 30-06-2025



On-Premise Site Location	Sun	Mon	Tue	Wed	Thu	Fri	Sat	Total
No Location	3	1	4	3	5	4	2	22
Total	3	1	4	3	5	4	2	22

# Incident Location by Month

01-01-2025 - 30-06-2025



On-Premise Site Location	Jan	Feb	Mar	Apr	May	Jun	Total
No Location	6	3	2	4	3	4	22
Total	6	3	2	4	3	4	22