



Hullbridge Parish Council Incident Analysis

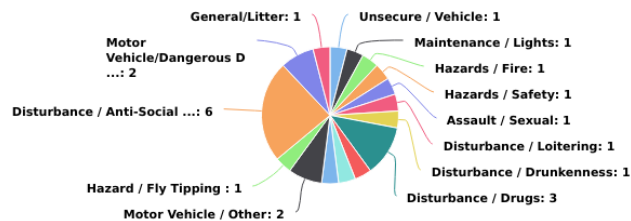
01-08-2024 - 31-01-2025

Multi-dimension Overview

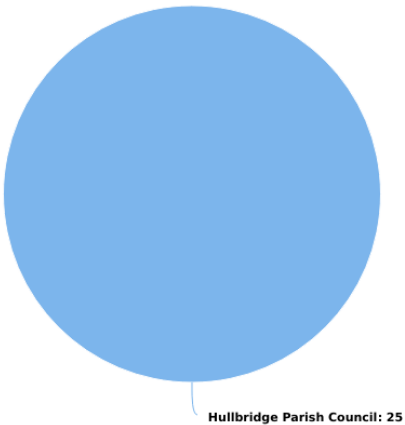
01-08-2024 - 31-01-2025



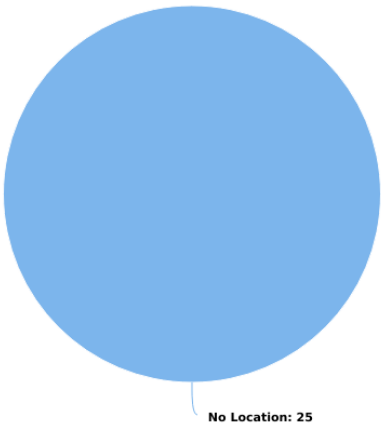
Incident Category



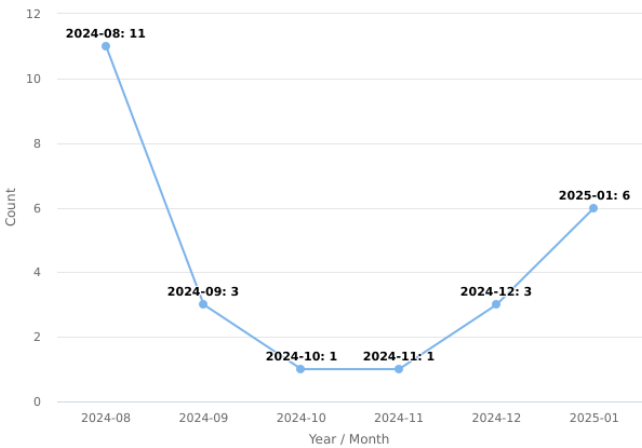
Account



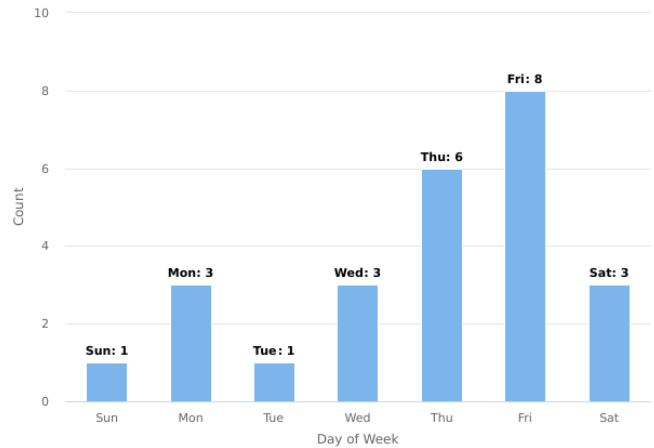
On-Premise Site Location



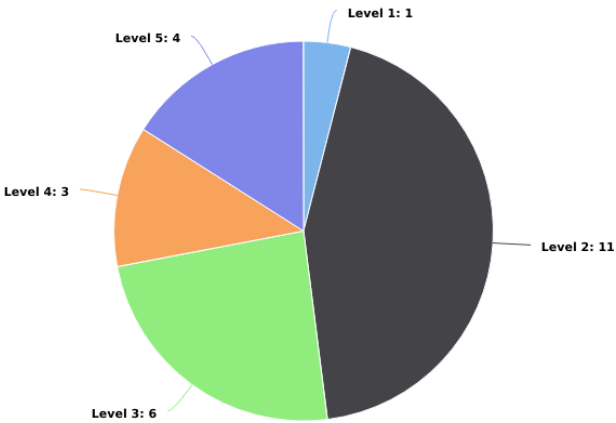
Year / Month



Day of Week

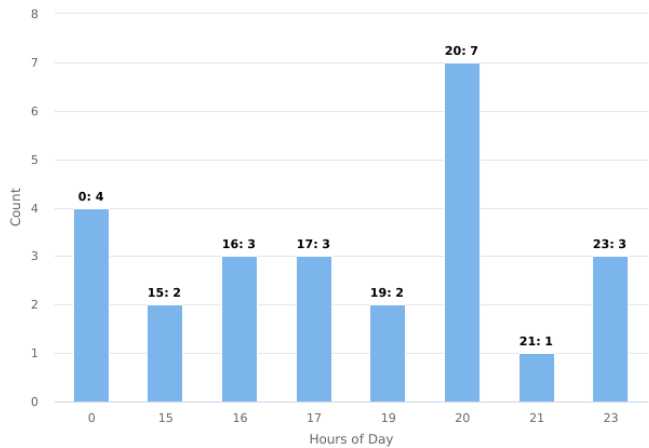


Incident Severity Level (1-5)





Hours of Day



Incident Category by Day of Week

01-08-2024 - 31-01-2025



Incident Category	Sun	Mon	Tue	Wed	Thu	Fri	Sat	Total
Unsecure / Vehicle						1		1
Maintenance / Lights					1			1
Hazards / Fire						1		1
Hazards / Safety					1			1
Assault / Sexual						1		1
Disturbance / Loitering		1						1
Disturbance / Drunkenness				1				1
Disturbance / Drugs						2	1	3
Disturbance / Other					1			1
General / Other						1		1
Motor Vehicle / Suspicious						1		1
Motor Vehicle / Other					2			2
Hazard / Fly Tipping			1					1
Disturbance / Anti-Social Behaviour		2		1		1	2	6
Motor Vehicle/Dangerous Driving				1	1			2
General/Litter	1							1
Total	1	3	1	3	6	8	3	25

Incident Category by Month

01-08-2024 - 31-01-2025



Incident Category	Jan	Aug	Sep	Oct	Nov	Dec	Total
Unsecure / Vehicle						1	1
Maintenance / Lights		1					1
Hazards / Fire		1					1
Hazards / Safety		1					1
Assault / Sexual			1				1
Disturbance / Loitering		1					1
Disturbance / Drunkenness	1						1
Disturbance / Drugs	1			1		1	3
Disturbance / Other		1					1
General / Other					1		1
Motor Vehicle / Suspicious						1	1
Motor Vehicle / Other	2						2
Hazard / Fly Tipping		1					1
Disturbance / Anti-Social Behaviour		4	2				6
Motor Vehicle/Dangerous Driving	1	1					2
General/Litter	1						1
Total	6	11	3	1	1	3	25

Incident Location by Day of Week

01-08-2024 - 31-01-2025



On-Premise Site Location	Sun	Mon	Tue	Wed	Thu	Fri	Sat	Total
No Location	1	3	1	3	6	8	3	25
Total	1	3	1	3	6	8	3	25

Incident Location by Month

01-08-2024 - 31-01-2025



On-Premise Site Location	Jan	Aug	Sep	Oct	Nov	Dec	Total
No Location	6	11	3	1	1	3	25
Total	6	11	3	1	1	3	25