



Hullbridge Parish Council Incident Analysis

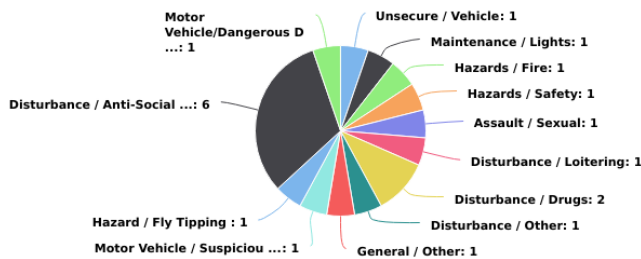
01-08-2024 - 31-12-2024

Multi-dimension Overview


01-08-2024 - 31-12-2024




Incident Category



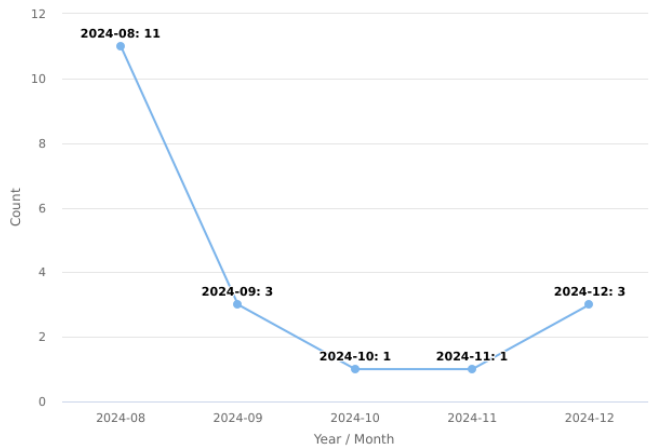
Account



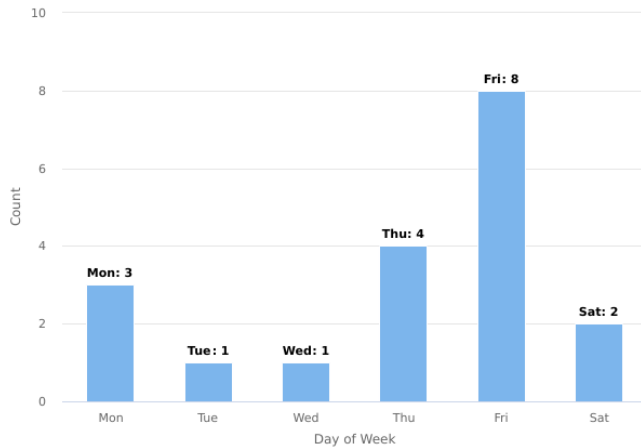
On-Premise Site Location



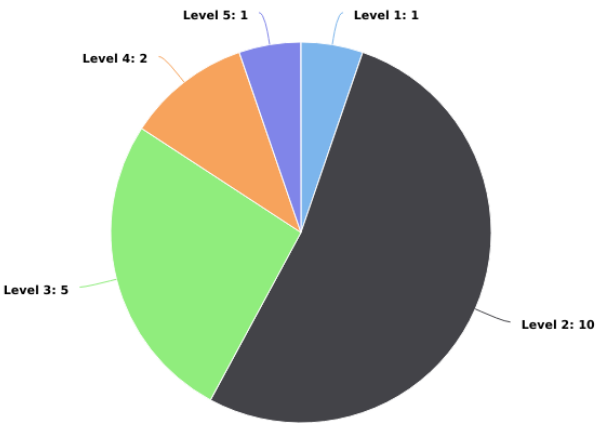
Year / Month



Day of Week

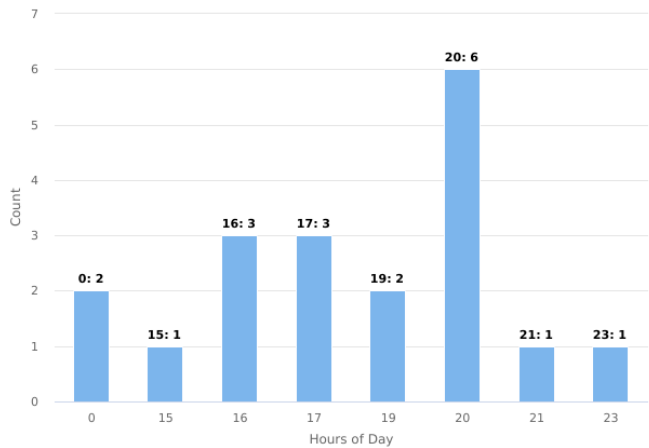


Incident Severity Level (1-5)





Hours of Day



Incident Category by Day of Week

01-08-2024 - 31-12-2024



Incident Category	Mon	Tue	Wed	Thu	Fri	Sat	Total
Unsecure / Vehicle					1		1
Maintenance / Lights				1			1
Hazards / Fire					1		1
Hazards / Safety				1			1
Assault / Sexual					1		1
Disturbance / Loitering	1						1
Disturbance / Drugs					2		2
Disturbance / Other				1			1
General / Other					1		1
Motor Vehicle / Suspicious					1		1
Hazard / Fly Tipping		1					1
Disturbance / Anti-Social Behaviour	2		1		1	2	6
Motor Vehicle/Dangerous Driving				1			1
Total	3	1	1	4	8	2	19

Incident Category by Month

01-08-2024 - 31-12-2024



Incident Category	Aug	Sep	Oct	Nov	Dec	Total
Unsecure / Vehicle					1	1
Maintenance / Lights	1					1
Hazards / Fire	1					1
Hazards / Safety	1					1
Assault / Sexual		1				1
Disturbance / Loitering	1					1
Disturbance / Drugs			1		1	2
Disturbance / Other	1					1
General / Other				1		1
Motor Vehicle / Suspicious					1	1
Hazard / Fly Tipping	1					1
Disturbance / Anti-Social Behaviour	4	2				6
Motor Vehicle/Dangerous Driving	1					1
Total	11	3	1	1	3	19

Incident Location by Day of Week

01-08-2024 - 31-12-2024



On-Premise Site Location	Mon	Tue	Wed	Thu	Fri	Sat	Total
No Location	3	1	1	4	8	2	19
Total	3	1	1	4	8	2	19

Incident Location by Month

01-08-2024 - 31-12-2024



On-Premise Site Location	Aug	Sep	Oct	Nov	Dec	Total
No Location	11	3	1	1	3	19
Total	11	3	1	1	3	19