



## Hullbridge Parish Council Incident Analysis

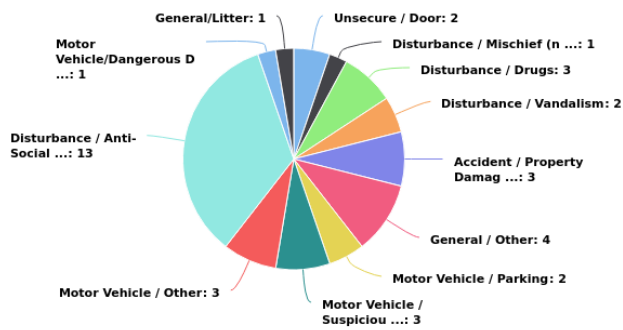
01-03-2025 - 31-08-2025

# Multi-dimension Overview

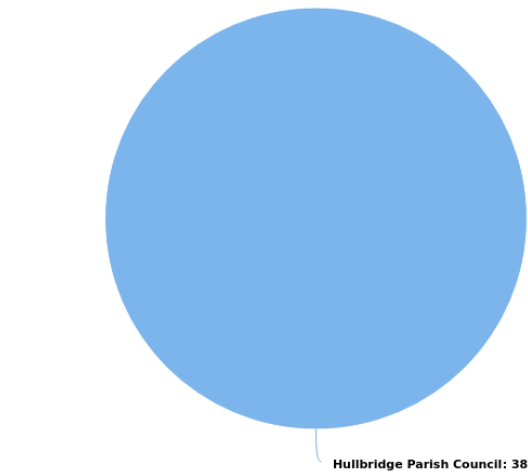
01-03-2025 - 31-08-2025



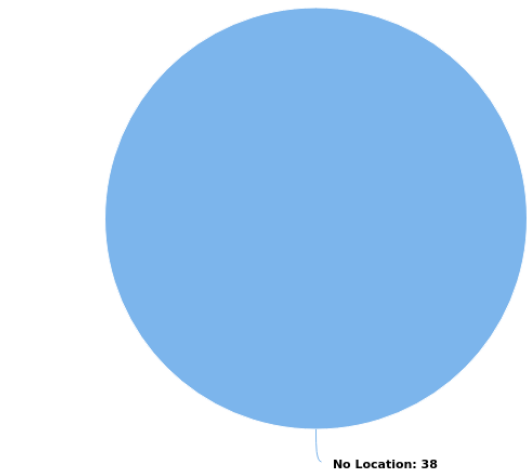
Incident Category



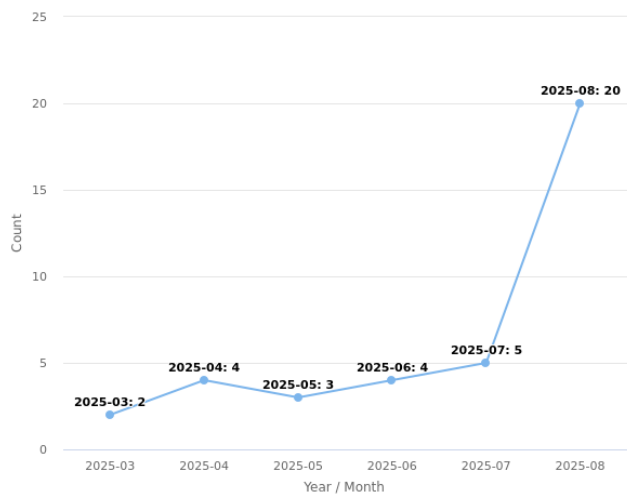
Account



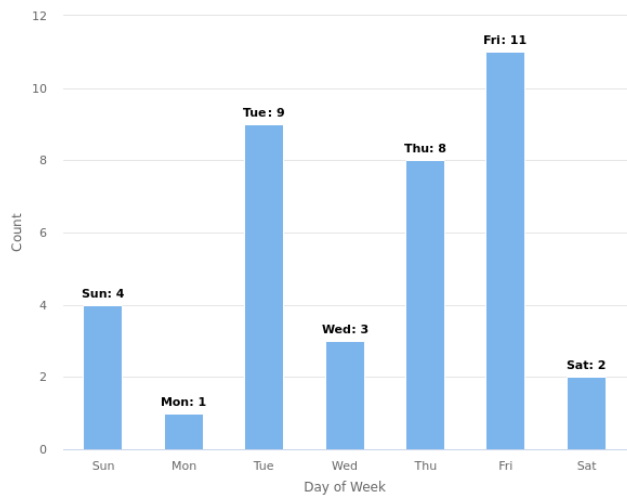
On-Premise Site Location



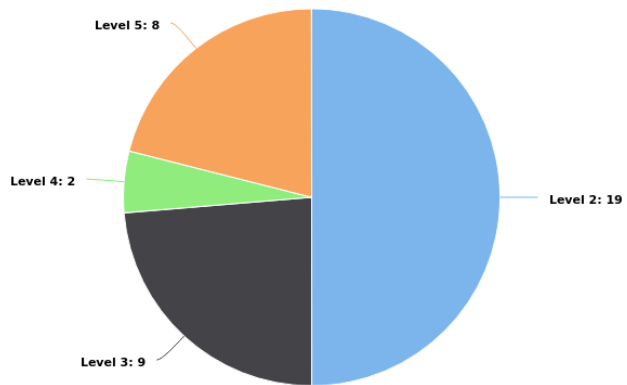
Year / Month



Day of Week



Incident Severity Level (1-5)

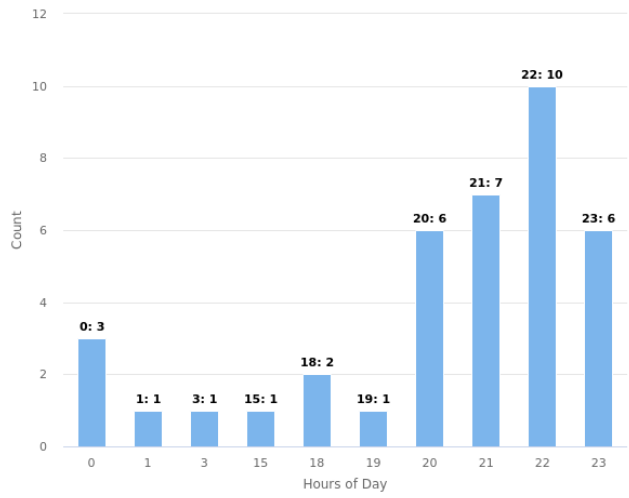


# Multi-dimension Overview

01-03-2025 - 31-08-2025



Hours of Day



# Incident Category by Day of Week

01-03-2025 - 31-08-2025



Incident Category	Sun	Mon	Tue	Wed	Thu	Fri	Sat	Total
Unsecure / Door						2		2
Disturbance / Mischief (nuisance)							1	1
Disturbance / Drugs			1			2		3
Disturbance / Vandalism			2					2
Accident / Property Damage			1		2			3
General / Other	2	1			1			4
Motor Vehicle / Parking					1	1		2
Motor Vehicle / Suspicious	1				1	1		3
Motor Vehicle / Other			1			1	1	3
Disturbance / Anti-Social Behaviour			4	3	2	4		13
Motor Vehicle/Dangerous Driving					1			1
General/Litter	1							1
Total	4	1	9	3	8	11	2	38

# Incident Category by Month

01-03-2025 - 31-08-2025



Incident Category	Mar	Apr	May	Jun	Jul	Aug	Total
Unsecure / Door		1				1	2
Disturbance / Mischief (nuisance)	1						1
Disturbance / Drugs				1	1	1	3
Disturbance / Vandalism						2	2
Accident / Property Damage				1	2		3
General / Other			1	1		2	4
Motor Vehicle / Parking						2	2
Motor Vehicle / Suspicious		1			1	1	3
Motor Vehicle / Other		1				2	3
Disturbance / Anti-Social Behaviour	1	1	2	1	1	7	13
Motor Vehicle/Dangerous Driving						1	1
General/Litter						1	1
Total	2	4	3	4	5	20	38

# Incident Location by Day of Week

01-03-2025 - 31-08-2025



On-Premise Site Location	Sun	Mon	Tue	Wed	Thu	Fri	Sat	Total
No Location	4	1	9	3	8	11	2	38
Total	4	1	9	3	8	11	2	38

# Incident Location by Month

01-03-2025 - 31-08-2025



On-Premise Site Location	Mar	Apr	May	Jun	Jul	Aug	Total
No Location	2	4	3	4	5	20	38
Total	2	4	3	4	5	20	38