



Hullbridge Parish Council Incident Analysis

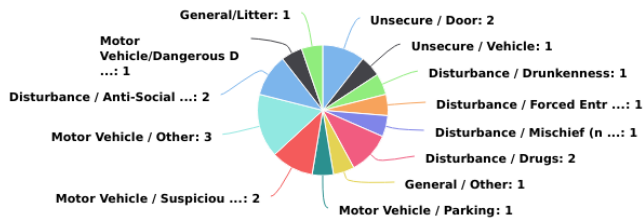
01-11-2024 - 30-04-2025

Multi-dimension Overview

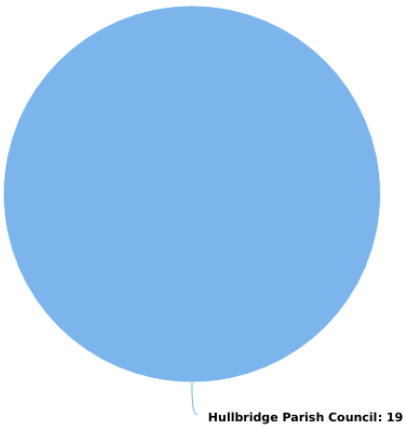
01-11-2024 - 30-04-2025



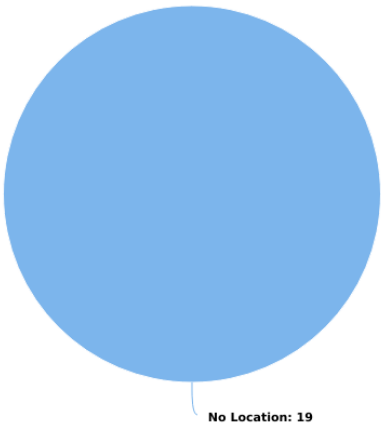
Incident Category



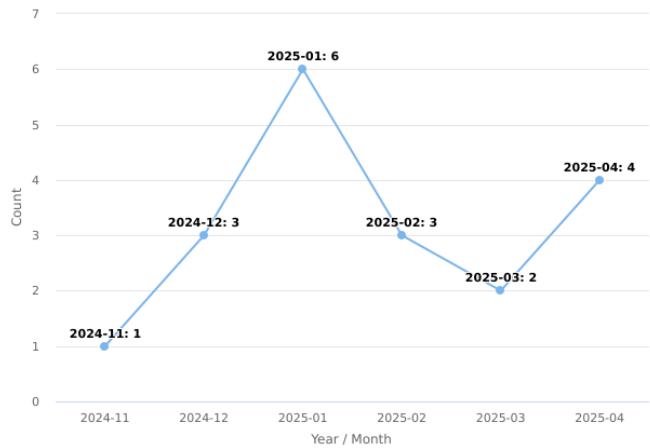
Account



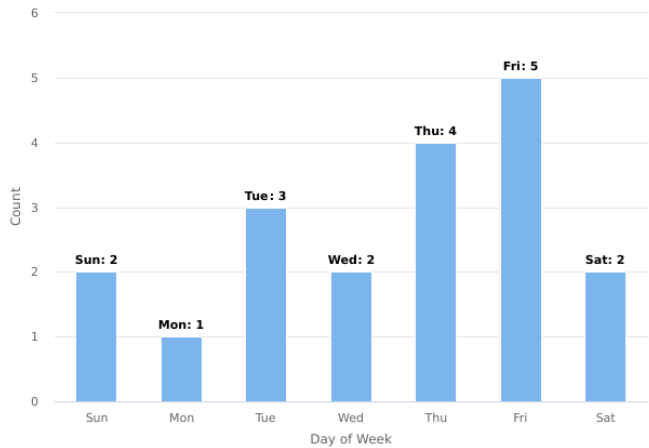
On-Premise Site Location



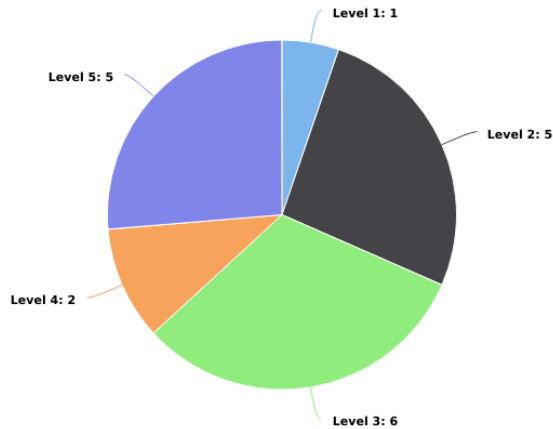
Year / Month



Day of Week



Incident Severity Level (1-5)

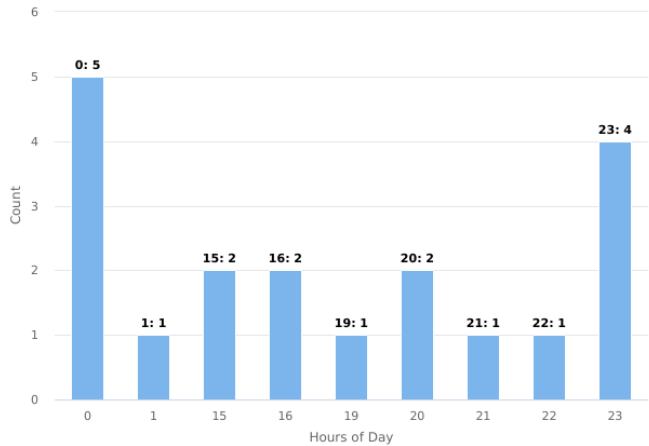


Multi-dimension Overview

01-11-2024 - 30-04-2025



Hours of Day



Incident Category by Day of Week

01-11-2024 - 30-04-2025



Incident Category	Sun	Mon	Tue	Wed	Thu	Fri	Sat	Total
Unsecure / Door	1					1		2
Unsecure / Vehicle						1		1
Disturbance / Drunkenness				1				1
Disturbance / Forced Entry		1						1
Disturbance / Mischief (nuisance)							1	1
Disturbance / Drugs						1	1	2
General / Other						1		1
Motor Vehicle / Parking			1					1
Motor Vehicle / Suspicious					1	1		2
Motor Vehicle / Other			1		2			3
Disturbance / Anti-Social Behaviour			1		1			2
Motor Vehicle/Dangerous Driving				1				1
General/Litter	1							1
Total	2	1	3	2	4	5	2	19

Incident Category by Month

01-11-2024 - 30-04-2025



Incident Category	Jan	Feb	Mar	Apr	Nov	Dec	Total
Unsecure / Door		1		1			2
Unsecure / Vehicle						1	1
Disturbance / Drunkenness	1						1
Disturbance / Forced Entry		1					1
Disturbance / Mischief (nuisance)			1				1
Disturbance / Drugs	1					1	2
General / Other					1		1
Motor Vehicle / Parking		1					1
Motor Vehicle / Suspicious				1		1	2
Motor Vehicle / Other	2			1			3
Disturbance / Anti-Social Behaviour			1	1			2
Motor Vehicle/Dangerous Driving	1						1
General/Litter	1						1
Total	6	3	2	4	1	3	19

Incident Location by Day of Week

01-11-2024 - 30-04-2025



On-Premise Site Location	Sun	Mon	Tue	Wed	Thu	Fri	Sat	Total
No Location	2	1	3	2	4	5	2	19
Total	2	1	3	2	4	5	2	19

Incident Location by Month

01-11-2024 - 30-04-2025



On-Premise Site Location	Jan	Feb	Mar	Apr	Nov	Dec	Total
No Location	6	3	2	4	1	3	19
Total	6	3	2	4	1	3	19